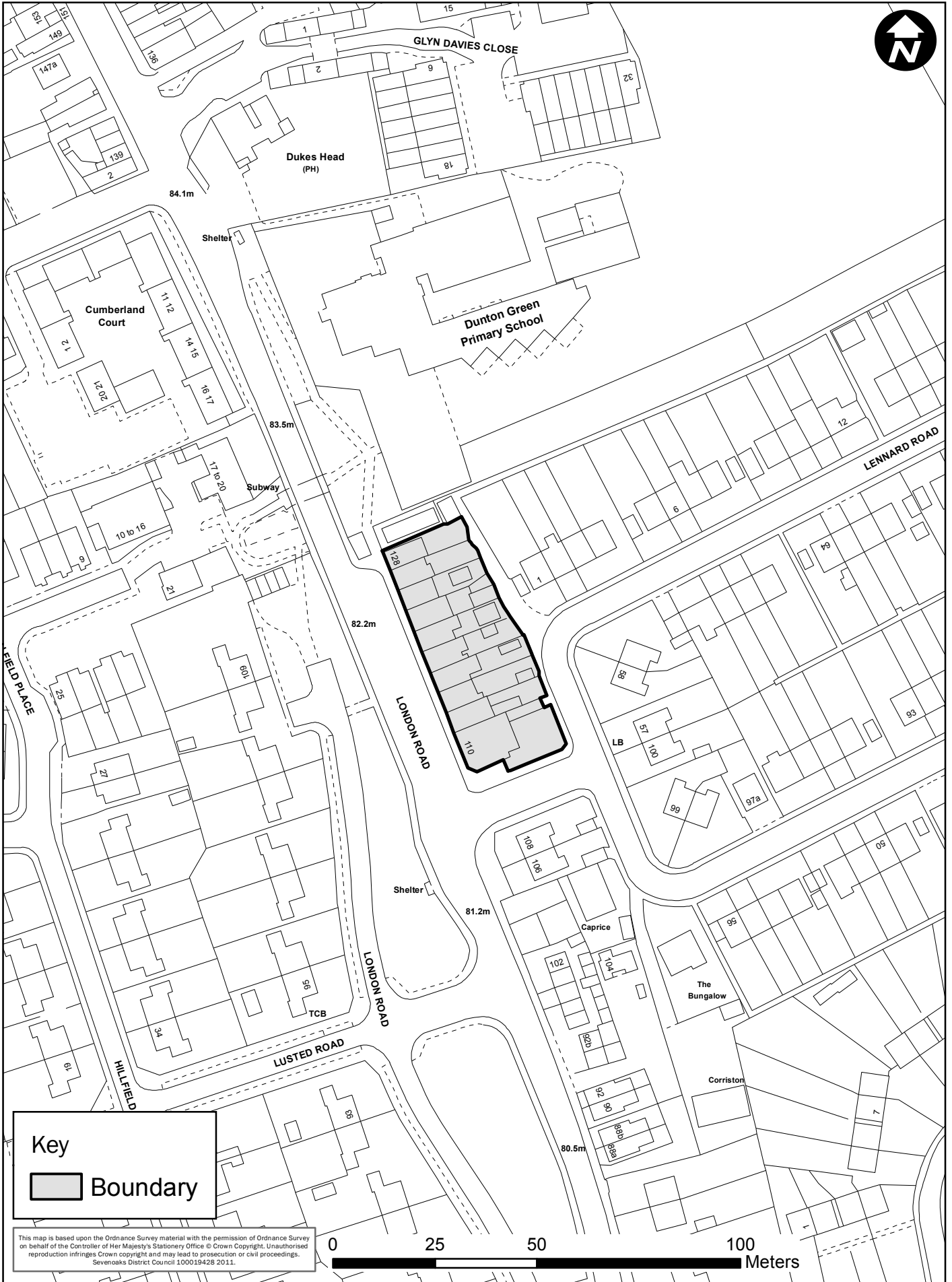



APPENDIX 8: NEIGHBOURHOOD AND VILLAGE CENTRE MAPS

Policy LC4 - Dunton Green - London Road



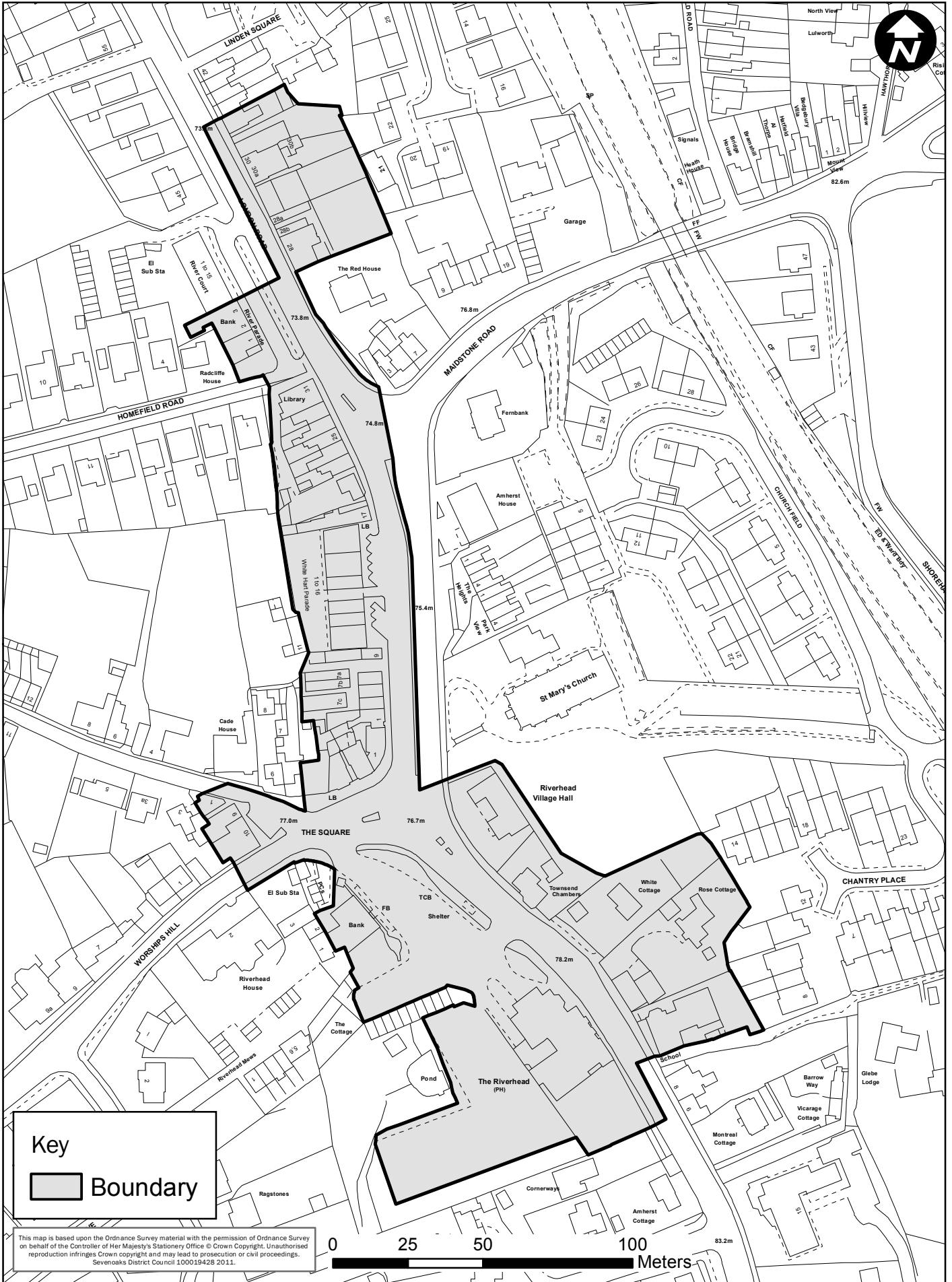
Key

 **Boundary**

This map is based upon the Ordnance Survey material with the permission of Ordnance Survey on behalf of the Controller of Her Majesty's Stationery Office © Crown Copyright. Unauthorised reproduction infringes Crown copyright and may lead to prosecution or civil proceedings. Sevenoaks District Council 100019428 2011.

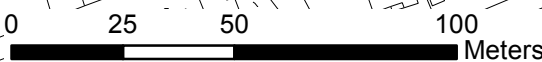


Policy LC4 - Riverhead

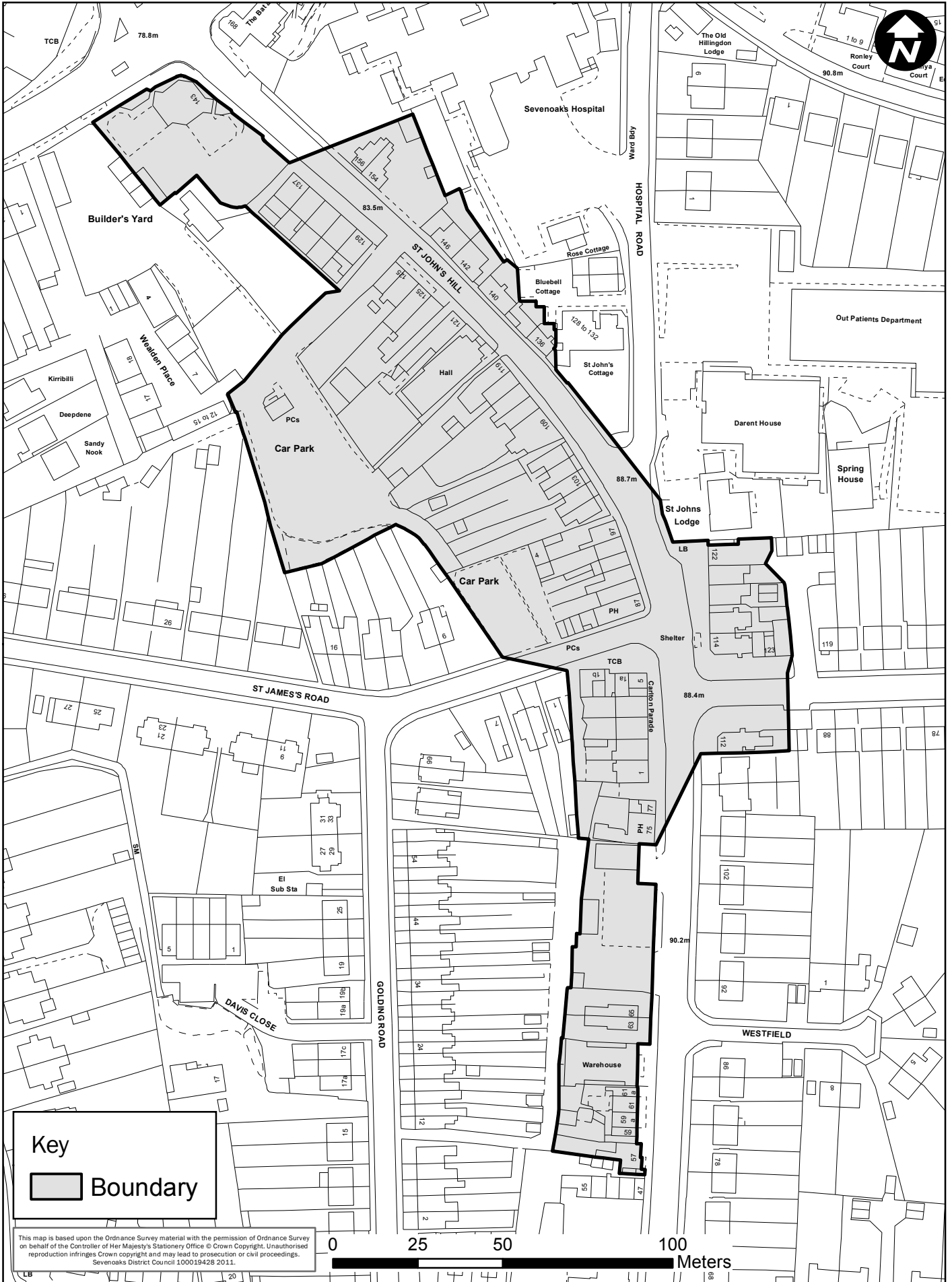


Key
 Boundary

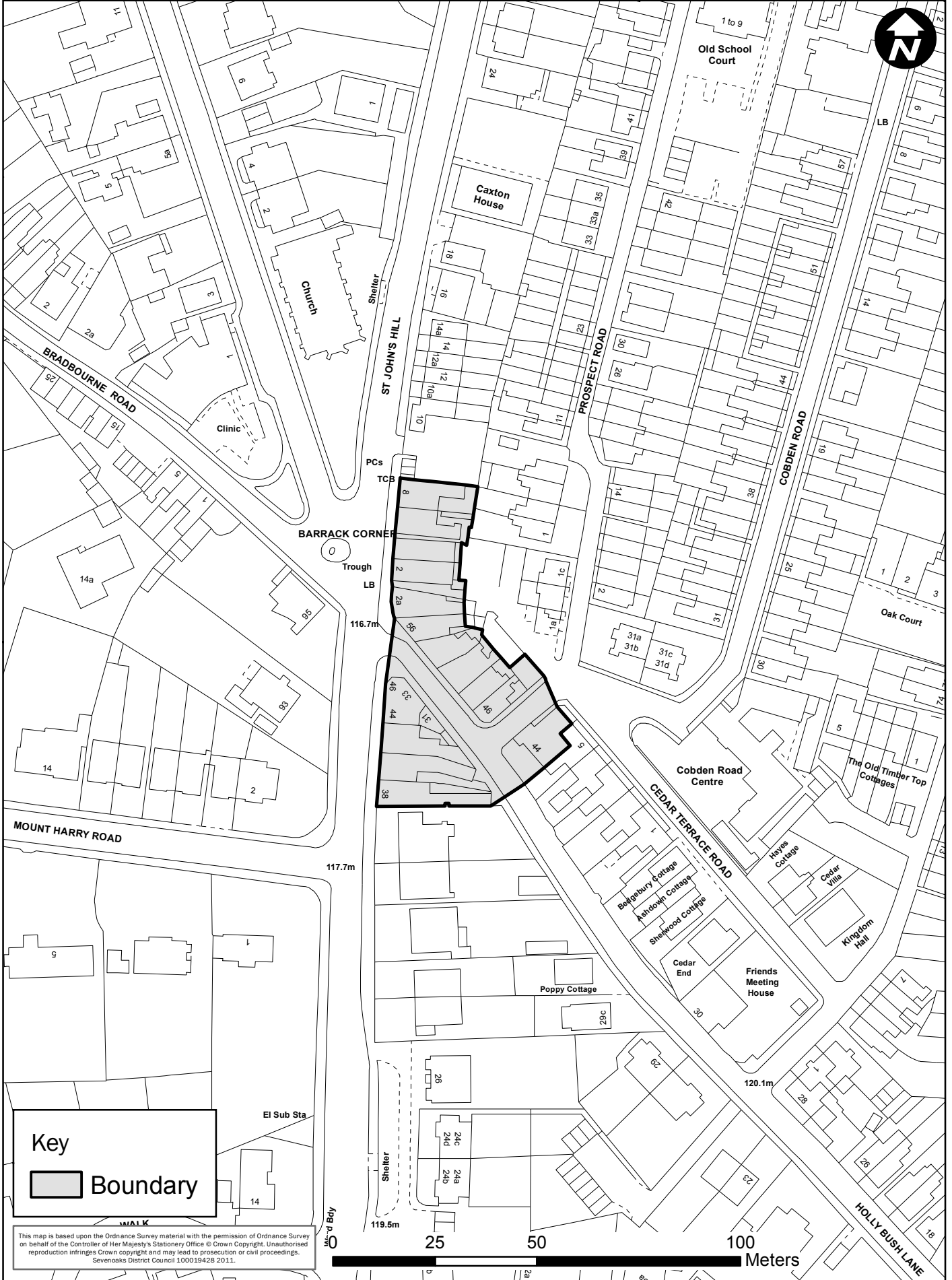
This map is based upon the Ordnance Survey material with the permission of Ordnance Survey on behalf of the Controller of Her Majesty's Stationery Office © Crown Copyright. Unauthorised reproduction infringes Crown copyright and may lead to prosecution or civil proceedings. Sevenoaks District Council 100019428 2011.



Policy LC4 - Sevenoaks - Northern St John's



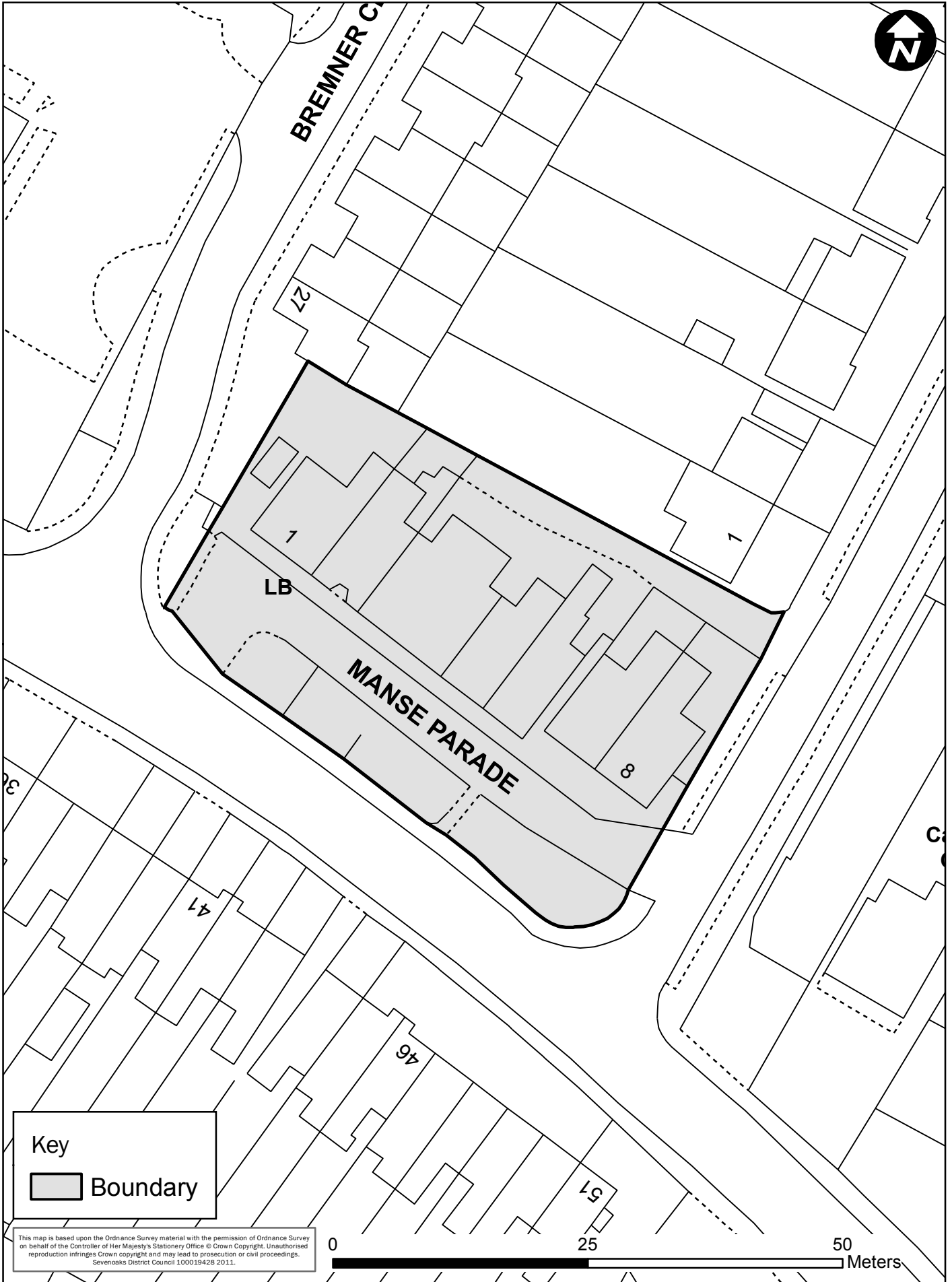
Policy LC4 - Sevenoaks - Southern St John's



Policy LC4 - Sevenoaks - Tubs Hill and Station Parade

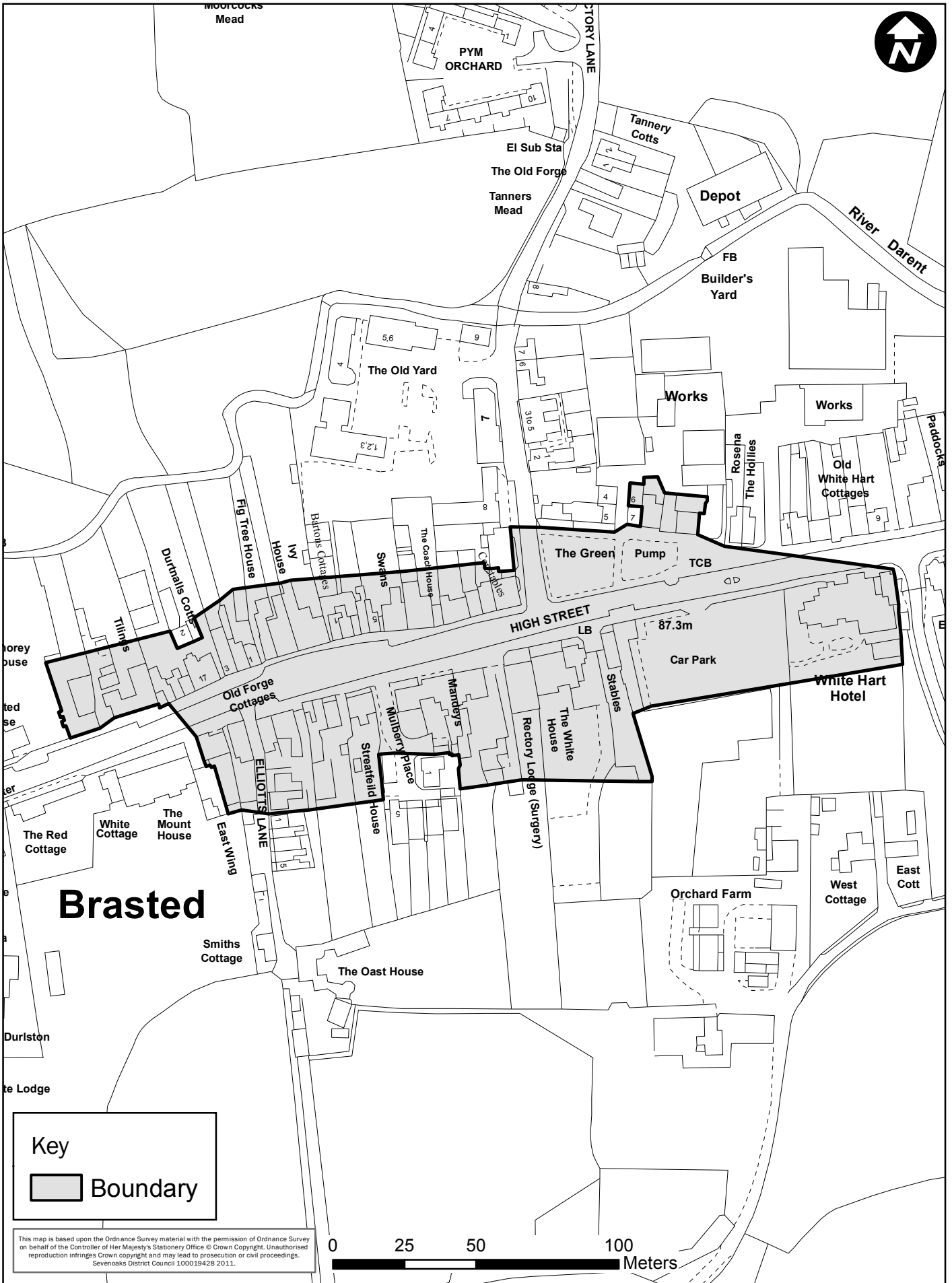


Policy LC4 - Swanley - Manse Parade




This map is based upon the Ordnance Survey material with the permission of Ordnance Survey on behalf of the Controller of Her Majesty's Stationery Office © Crown Copyright. Unauthorised reproduction infringes Crown copyright and may lead to prosecution or civil proceedings. Sevenoaks District Council 100019428 2011.

Policy LC4 - Brasted - High Street and The Green

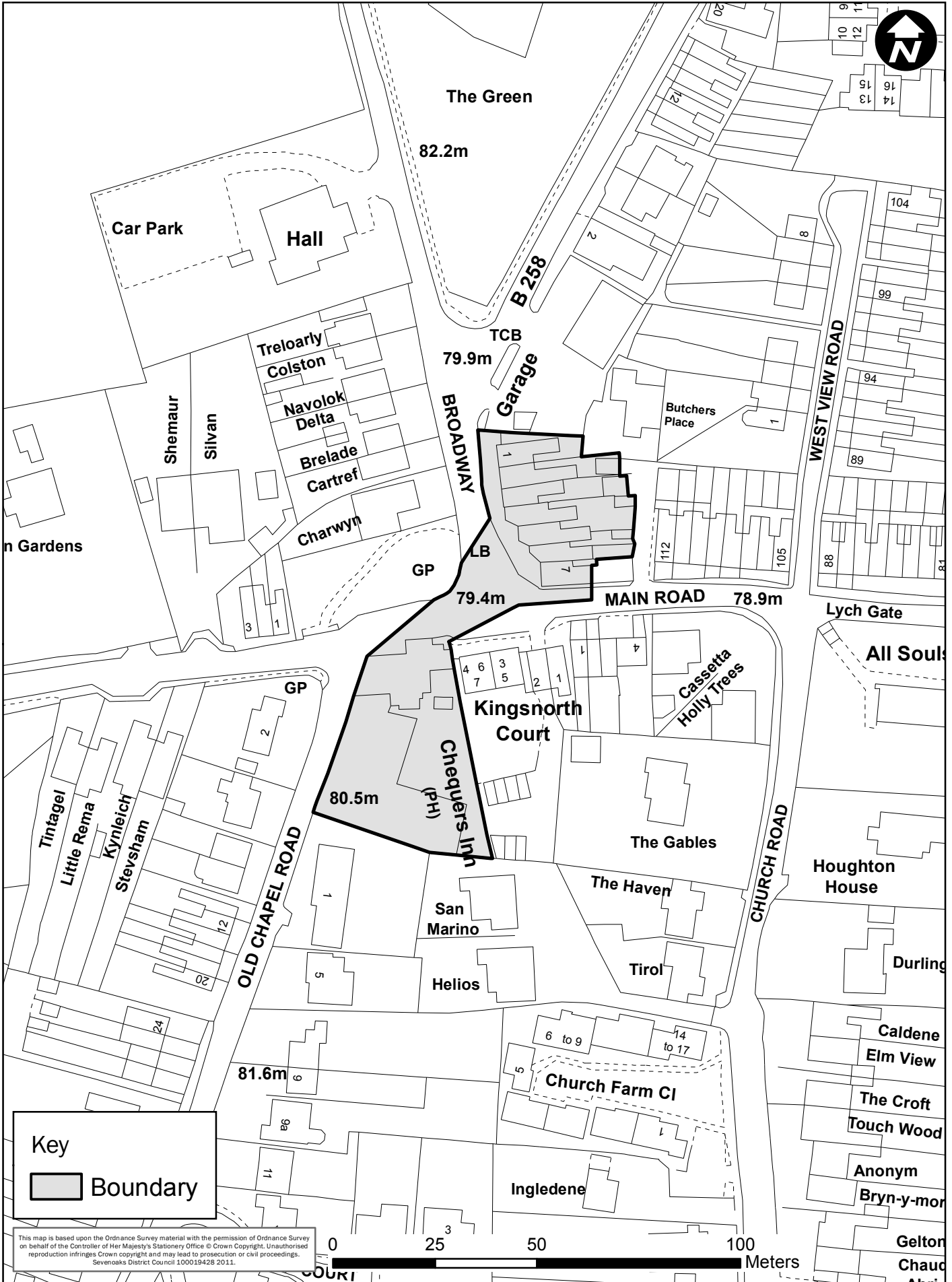


Key

 Boundary

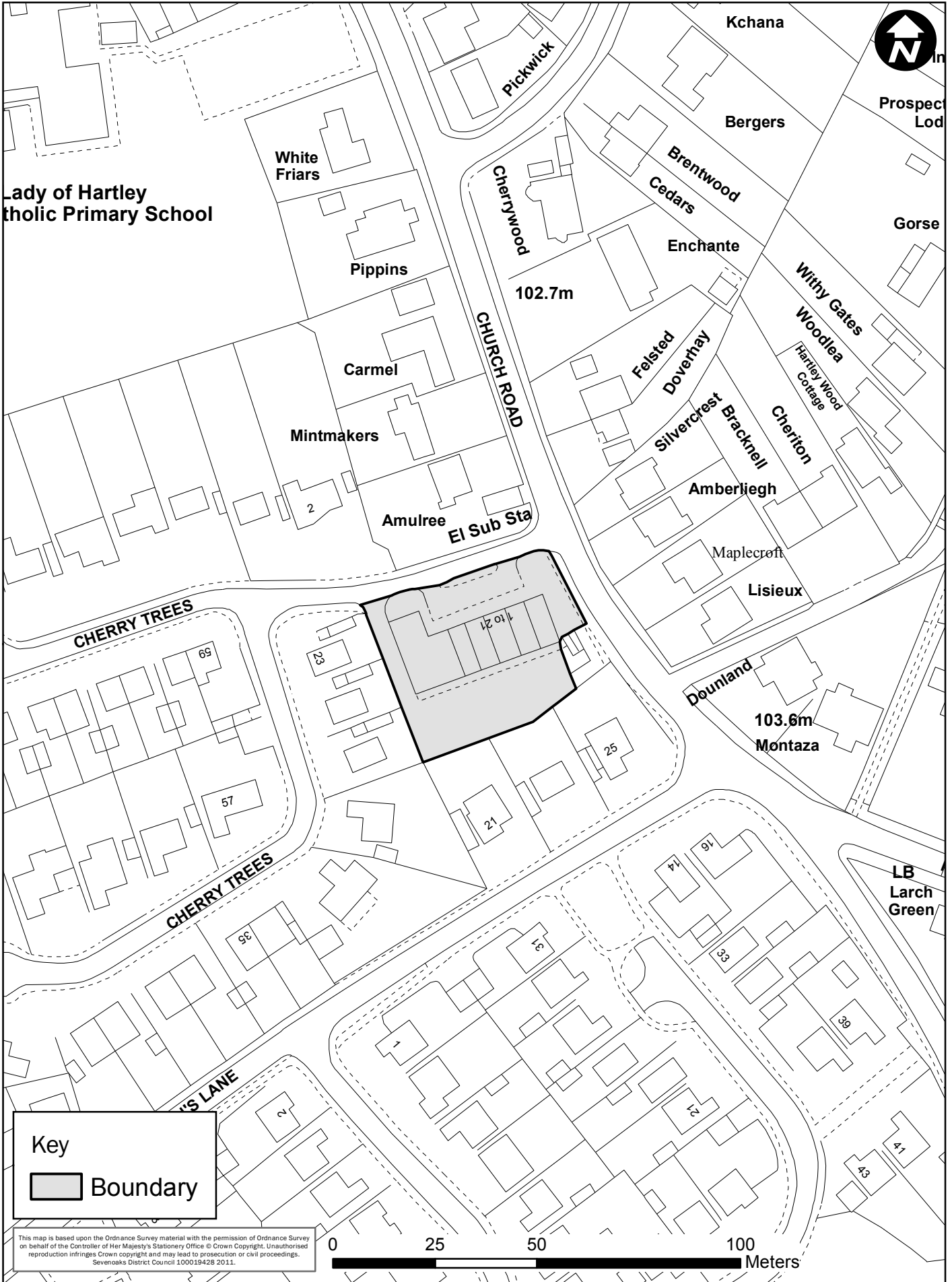
This map is based upon the Ordnance Survey material with the permission of Ordnance Survey on behalf of the Controller of Her Majesty's Stationery Office © Crown Copyright. Unauthorised reproduction infringes Crown copyright and may lead to prosecution or civil proceedings. Sevenoaks District Council 100019428 2011.

Policy LC4 - Crockenhill Broadway



This map is based upon the Ordnance Survey material with the permission of Ordnance Survey on behalf of the Controller of Her Majesty's Stationery Office © Crown Copyright. Unauthorised reproduction infringes Crown copyright and may lead to prosecution or civil proceedings. Sevenoaks District Council 100019428 2011.

Policy LC4 - Hartley - Cherry Trees



Lady of Hartley Catholic Primary School

White Friars

Pippins

Carmel

Mintmakers

Amulree

El Sub Sta

CHURCH ROAD

Cherrywood

Pickwick

Kchana

Bergers

Brentwood Cedars

Enchante

Felsted Doverhay

Silvercrest

Bracknell

Amberliegh

Maplecroft

Lisieux

Downland

103.6m
Montaza



Prospect Lod

Gorse

Withy Gates

Woodlea

Hartley Wood Cottage

Cheriton

LB Larch Green

CHERRY TREES

CHERRY TREES

IS LANE

102.7m

12 or 21

23

57

35

21

25

16

14

33

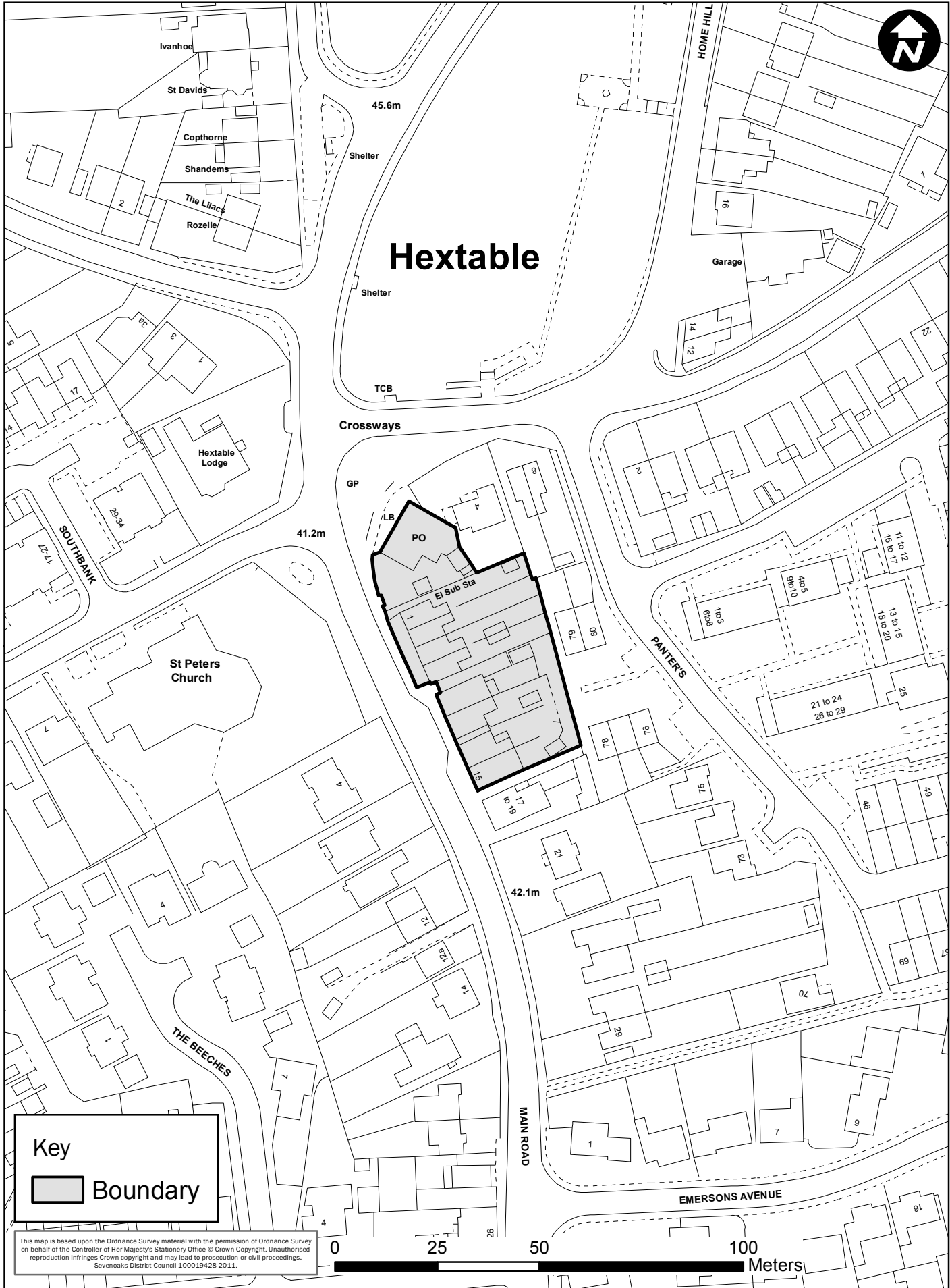
39

21

43

41


Policy LC4 - Hextable - Upper Main Road



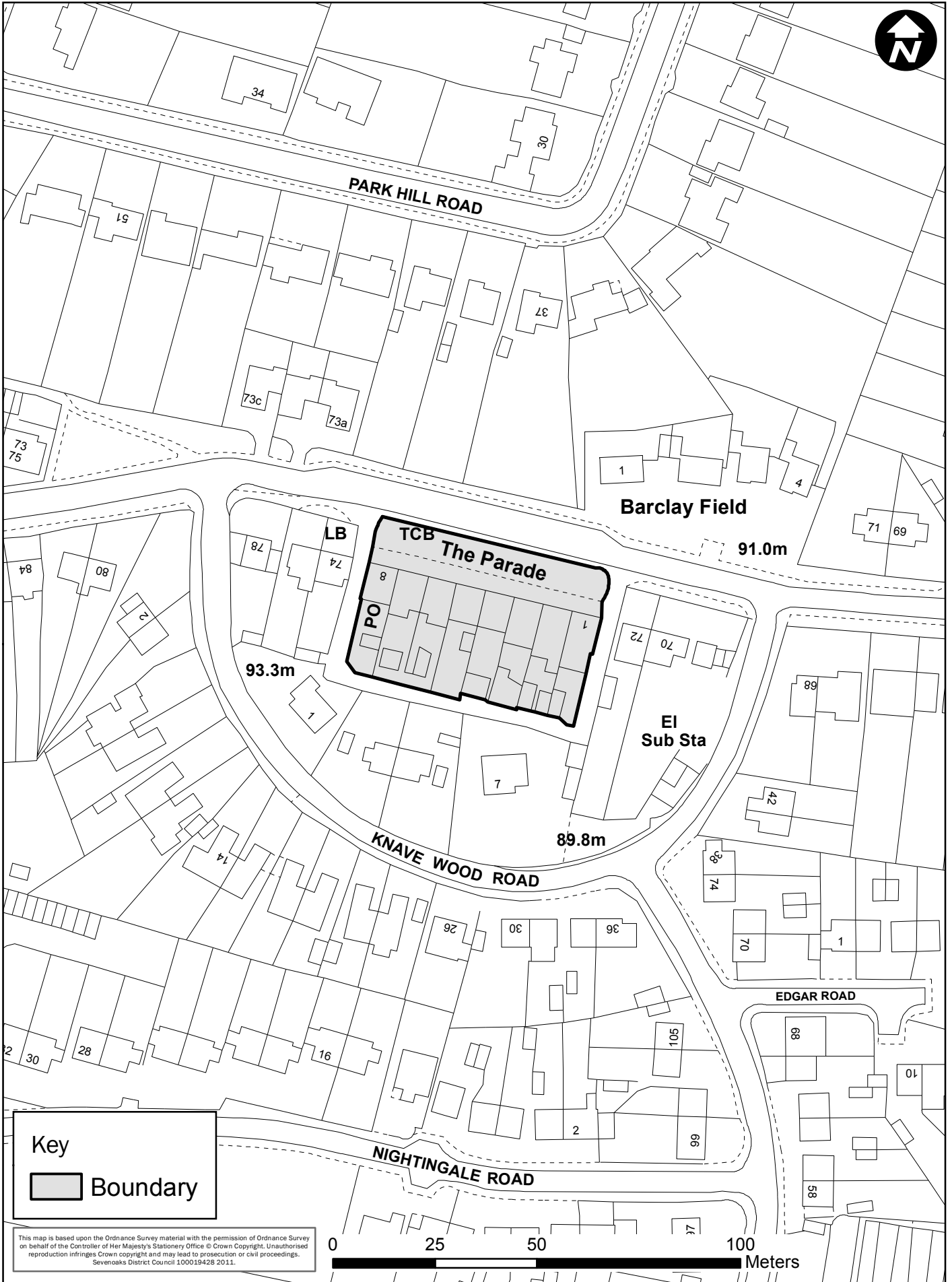
Hextable

Key
 Boundary

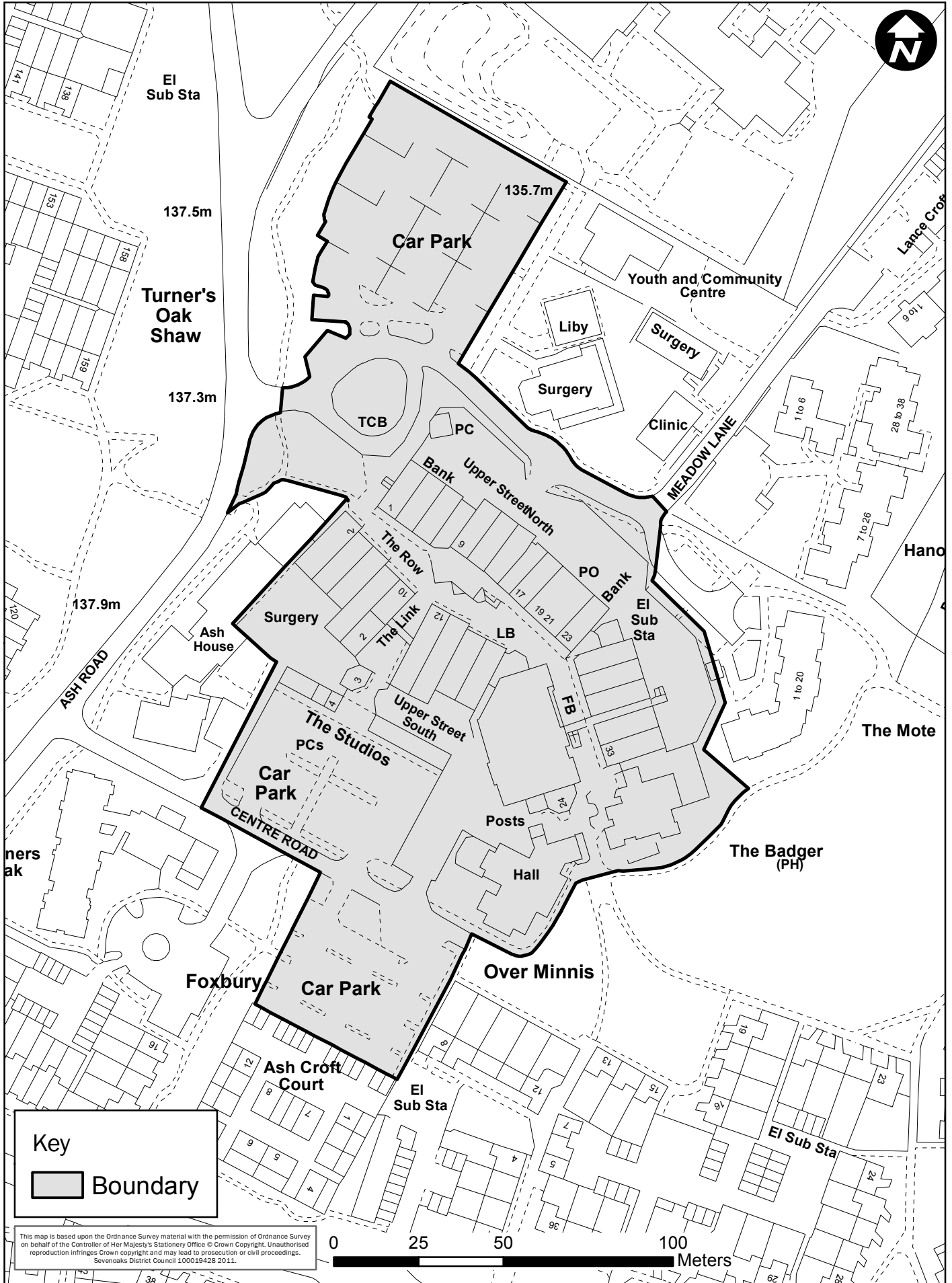
This map is based upon the Ordnance Survey material with the permission of Ordnance Survey on behalf of the Controller of Her Majesty's Stationery Office © Crown Copyright. Unauthorised reproduction infringes Crown copyright and may lead to prosecution or civil proceedings. Sevenoaks District Council 100019428 2011.




Policy LC4 - Kemsing - The Parade



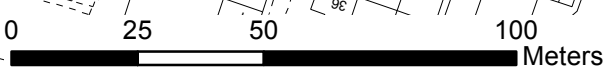
Policy LC4 - New Ash Green



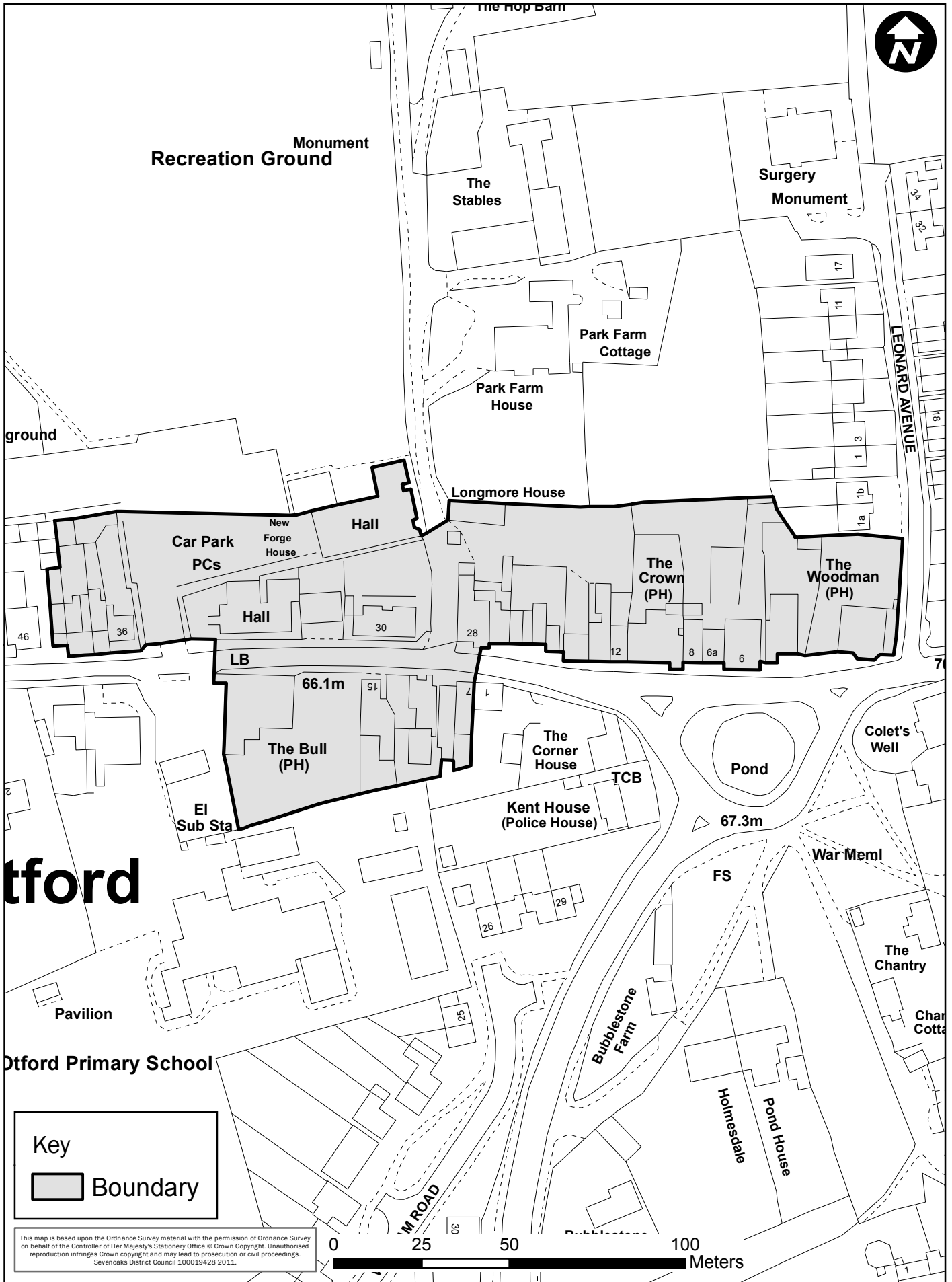
Key

 **Boundary**

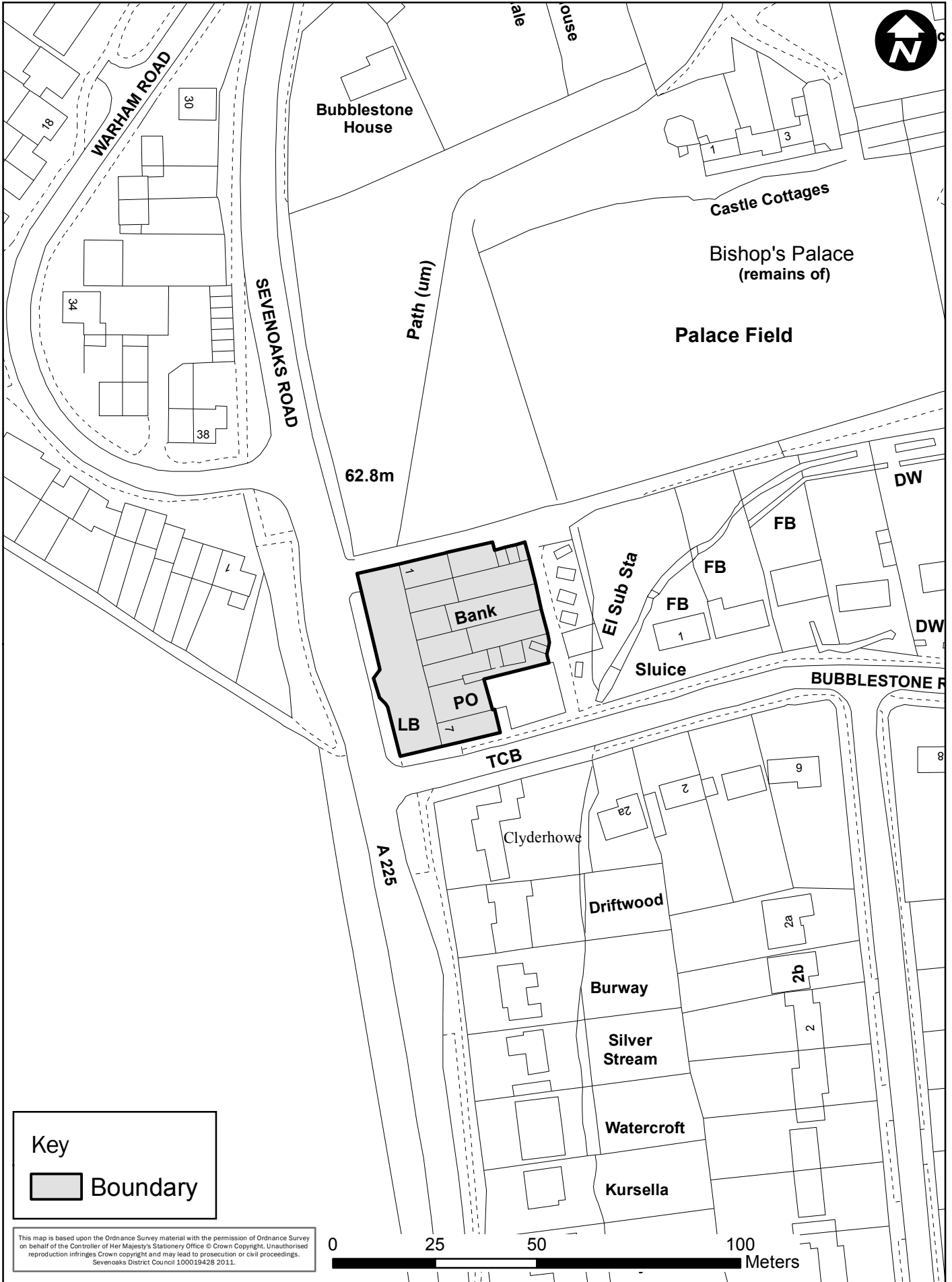
This map is based upon the Ordnance Survey material with the permission of Ordnance Survey on behalf of the Controller of Her Majesty's Stationery Office © Crown Copyright. Unauthorised reproduction infringes Crown copyright and may lead to prosecution or civil proceedings. Sevenoaks District Council 100019428 2011.



Policy LC4 - Otford - High Street



Policy LC4 - Otford - Bubblestone Parade



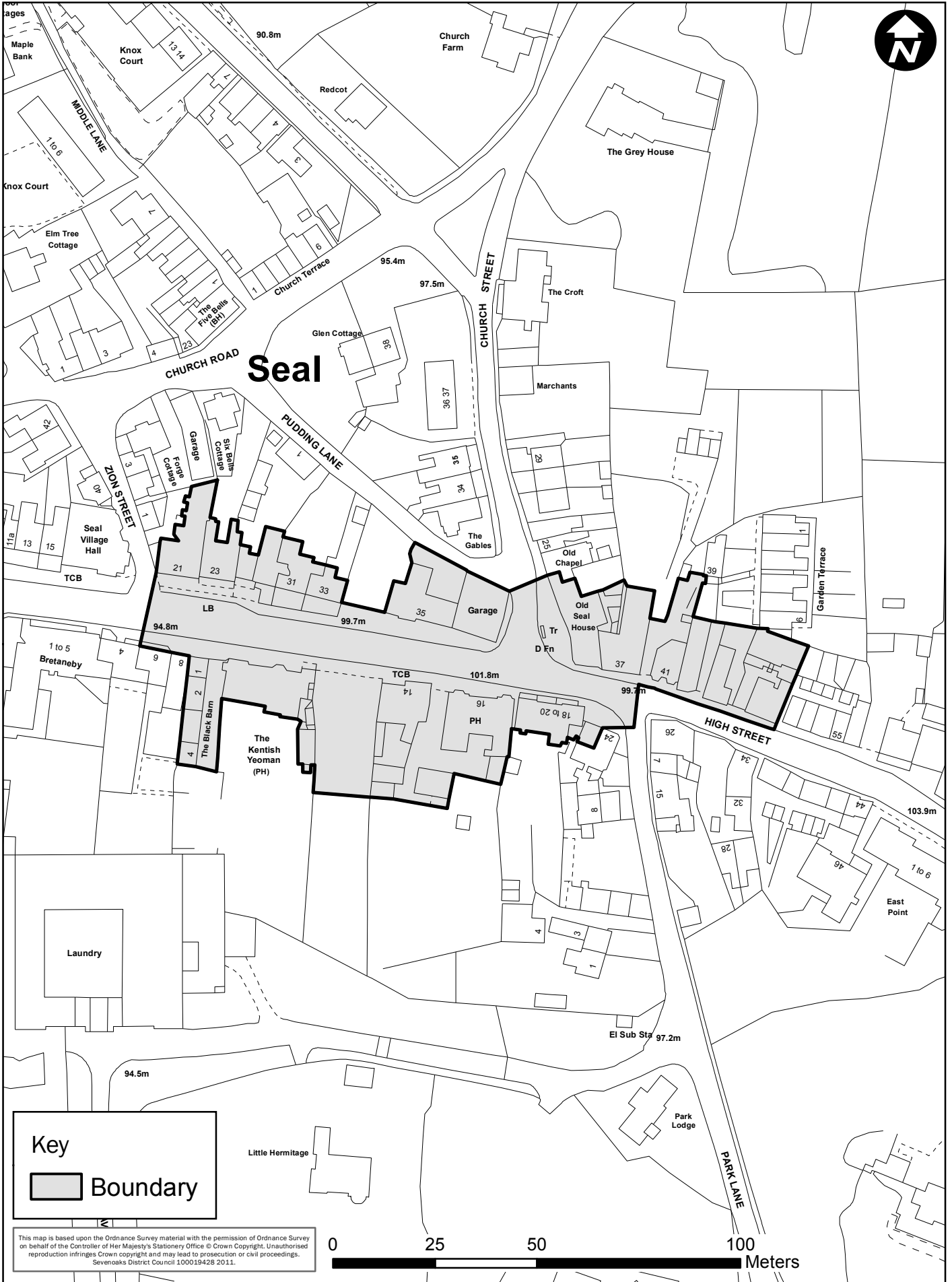
Key

 Boundary

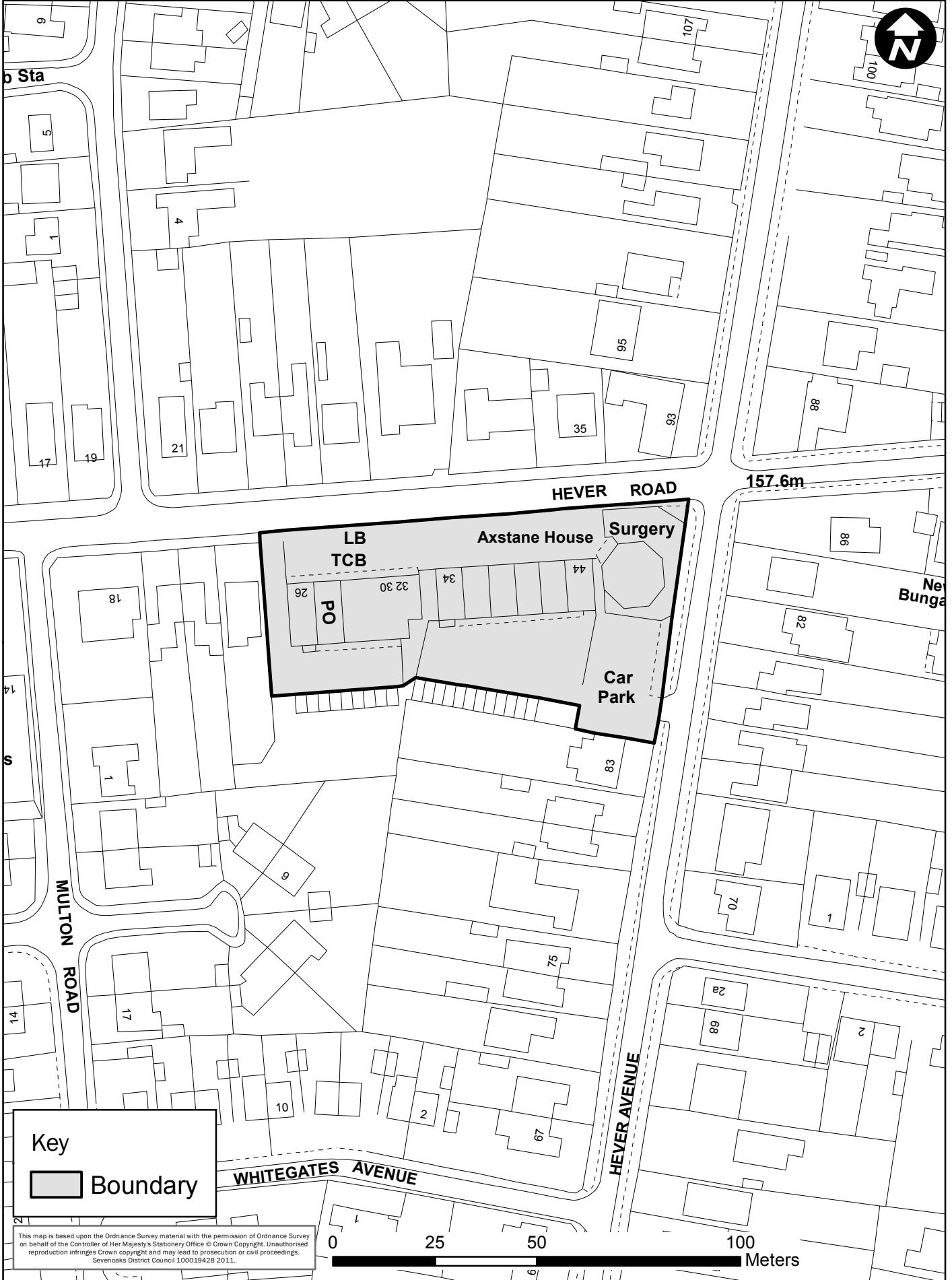
This map is based upon the Ordnance Survey material with the permission of Ordnance Survey on behalf of the Controller of Her Majesty's Stationery Office © Crown Copyright. Unauthorised reproduction infringes Crown copyright and may lead to prosecution or civil proceedings. Sevenoaks District Council 100019428 2011.

0 25 50 100 Meters

Policy LC4 - Seal - High Street



Policy LC4 - West Kingsdown - Hever Road



157.6m

HEVER ROAD

MULTON ROAD

WHITEGATES AVENUE

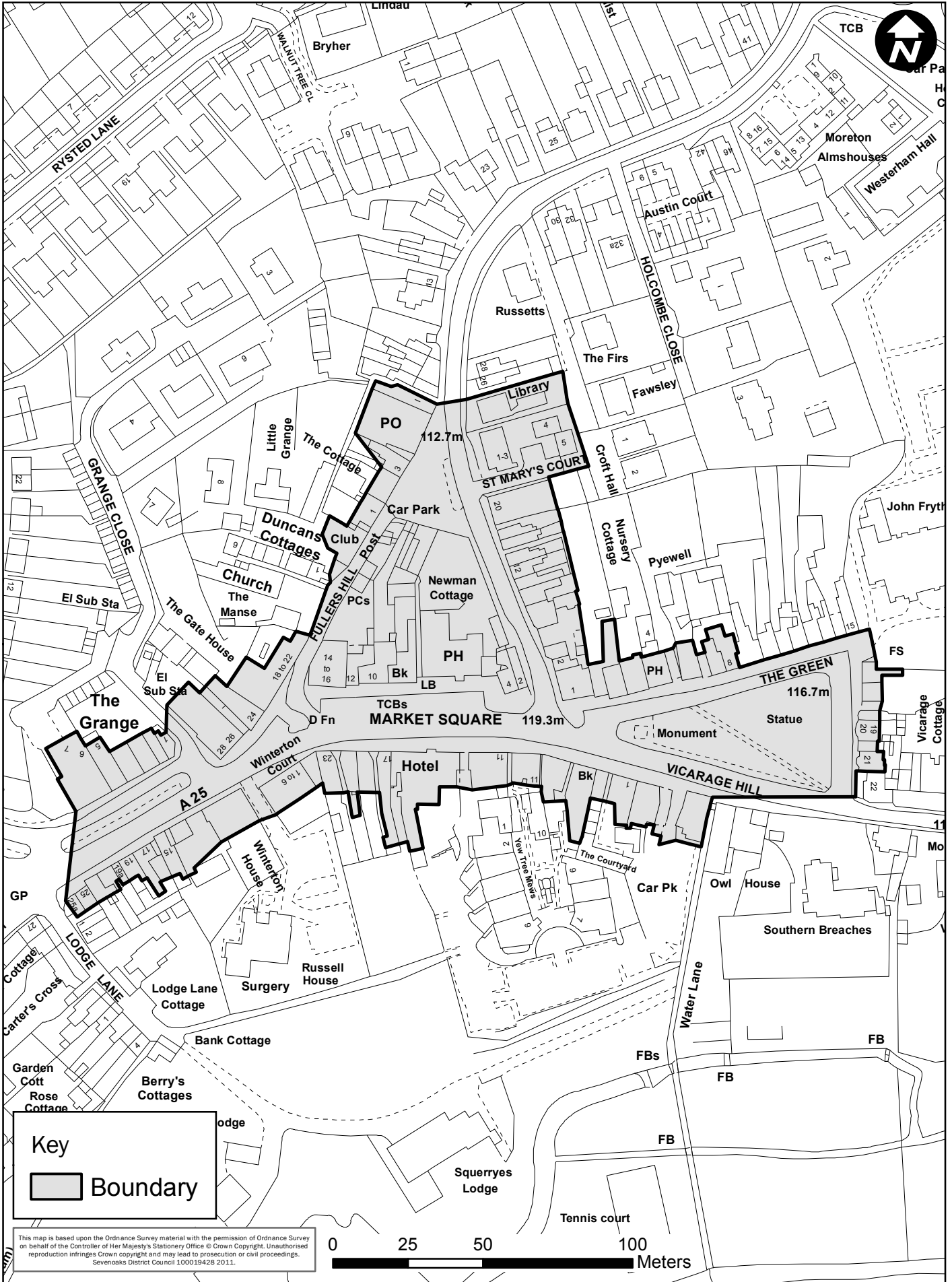
HEVER AVENUE

Key
Boundary


0 25 50 100 Meters

This map is based upon the Ordnance Survey material with the permission of Ordnance Survey on behalf of the Controller of Her Majesty's Stationery Office © Crown Copyright. Unauthorised reproduction infringes Crown copyright and may lead to prosecution or civil proceedings. Sevenoaks District Council 100019428 2011.

Policy LC4 - Westerham Centre



Key

 Boundary

This map is based upon the Ordnance Survey material with the permission of Ordnance Survey on behalf of the Controller of Her Majesty's Stationery Office © Crown Copyright. Unauthorised reproduction infringes Crown copyright and may lead to prosecution or civil proceedings. Sevenoaks District Council 100019428 2011.